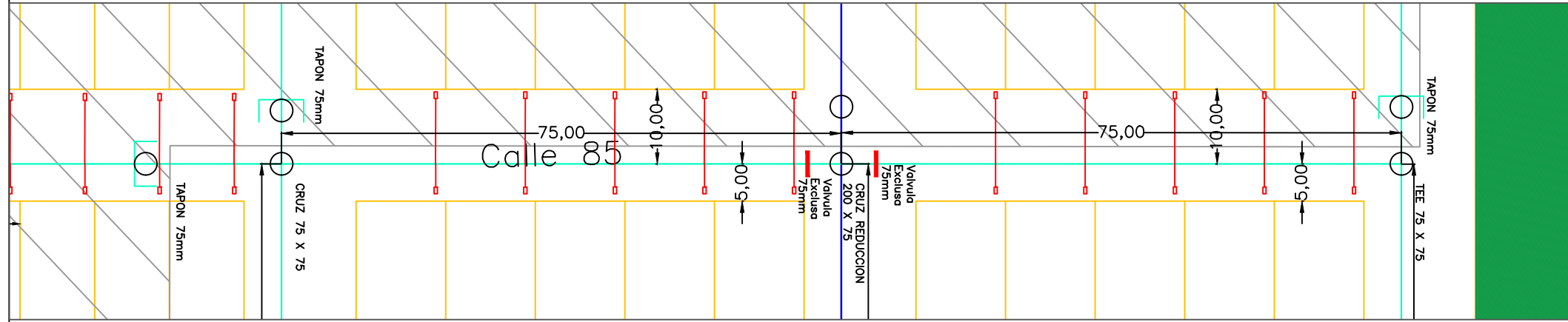
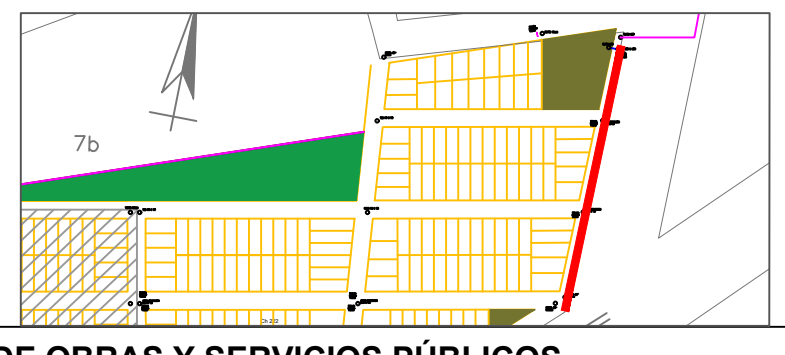
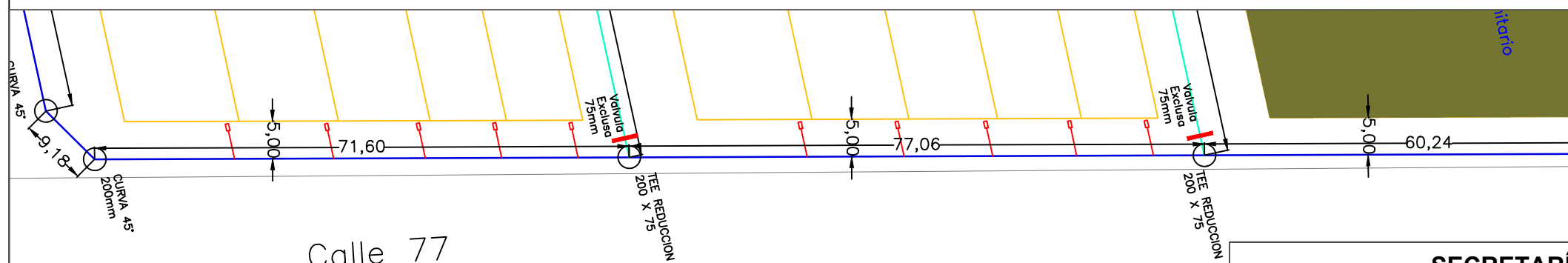
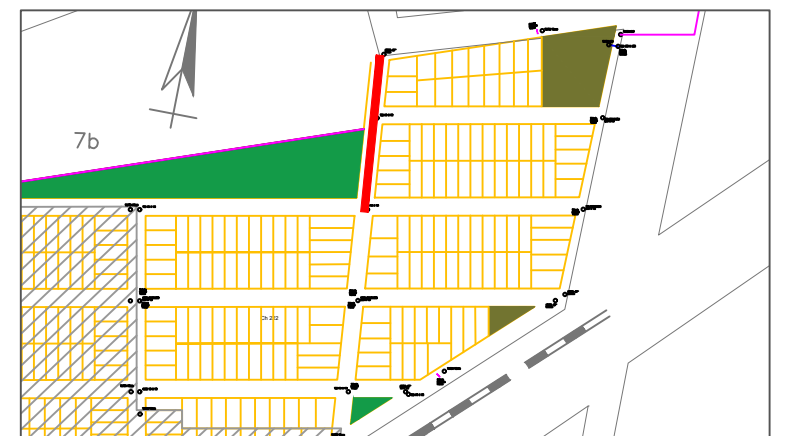
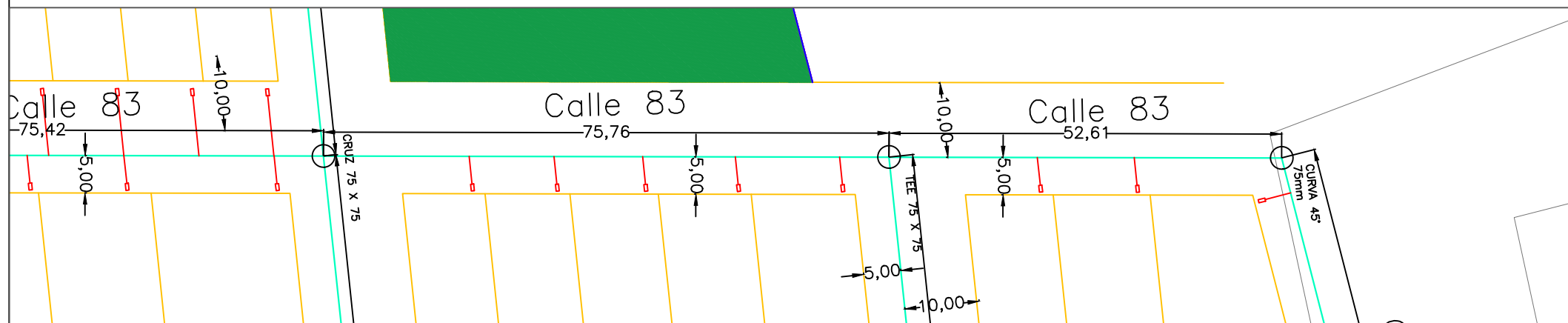
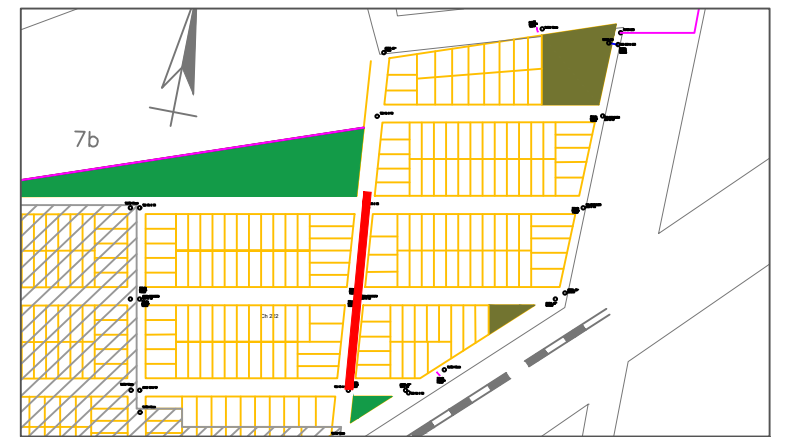
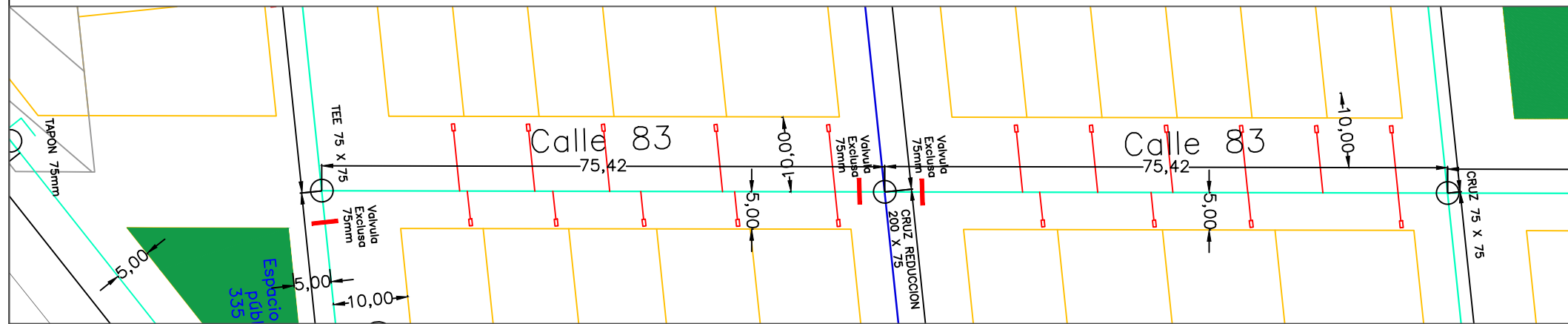
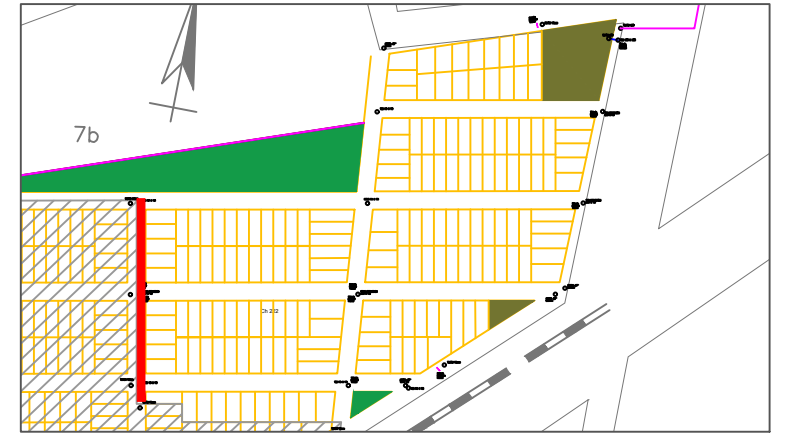


PLANIMETRIA RED AGUA CORRIENTE
ESC.: 1:2500



CLAVE



REFERENCIAS	
	Conducto de 75mm
	Conducto de 200mm
	Lotes fuera de convenio

SECRETARÍA DE OBRAS Y SERVICIOS PÚBLICOS



Planimetria Red de Agua Corriente CONSORCIO URBANISTICO 1		ESC.:
PLANO N° 01	DIB.: GM	FECHA: 09/2020